



Gallowshill Operations

Public Notice

****Harvesting Will commence on 19th of June for a period of 2 Months**

****Heed all warning signs and use alternative walking routes to ensure your safety**

****Keep away from working Machines at all times**

****Main entrance must be kept clear for Emergency services access: NO PARKING**

Timber Harvesting

Please be advised that forestry operations will take place in this area during summer 2025. This will involve the removal of remaining storm-damaged timber from compartments 2j1 and 2j2, and the thinning of commercial spruce in areas 1b1, 1b2, 1c1, 2b1, 2b2, 2c1, and 2c2.

To reduce disturbance to nearby residents, work will primarily be conducted between 6:00 AM and 6:00 PM, where conditions allow.

Some walking paths may experience temporary closures or diversions while timber is being extracted to the main turning area. We appreciate your understanding and will strive to keep alternative routes accessible.

Health & Safety

WARNING: Active Forestry Harvesting Summer 2025

Always obey all warning signs in the forest.

Harvesting machines are fast, loud, and their operators may not be aware of your presence if you get too close.

BE AWARE: Flying debris, such as "chainshot" from the felling process, can be thrown up to 200 metres from a machine.

For your safety, please avoid the main forest road and heed all safety signage on site.



Access and Timber Haulage

Access for emergency crews and timber haulage is required at all times. If entering the forest do not block access with parked vehicles.

Timber lorries will be accessing the forest. Please slow down whilst passing the entrance to ensure safe access.

Timber haulage will commence approx. 4 weeks following the start of operations. Please scan the QR code regularly for updates.

Haulage will be spaced out as much as possible to avoid convoying and will avoid peak traffic hours.

Contacts

If you have any queries in relation to the operations, please contact the numbers below.

Kenneth Hynes – 07880 788 284

F&W Forestry Office – 01463 731393



1:4,000 METRES @ A3

0 100 200 300 400 METRES


Bogallan
North Kessock
Inverness
IV1 3XE






Date: (06/25)

Reproduced from Ordnance Survey
digital map data © Crown Copyright
2025. All rights reserved Ordnance
Survey Ltd: 100010059.

Felling 2025

Gallowshill:

NGR: NJ71421868

-  Timber Wagon Access NJ71421868
-  Possible forwarder routes
-  Footpath
- Gallowshill Felling
-  Windblow Cleared
-  Thinning