
























MLC: 79/458/0007
BRN: 163220
NGR: NG 420 383

- | | | | | | |
|---|-------------------------|---|-------------------------------|---|---------|
|  | Boundary |  | Deer management
high seats |  | Phase 5 |
|  | Watercourse |  | SPHN area |  | Phase 6 |
|  | Road |  | Peatland restoration |  | Phase 7 |
|  | Cabin location |  | Phase 1 |  | Phase 8 |
|  | New Bridge |  | Phase 2 |  | LTR |
|  | Windblow |  | Phase 3 |  | OG |
|  | Archaeology |  | Phase 4 | | |
|  | Quarry
(approx area) | | | | |